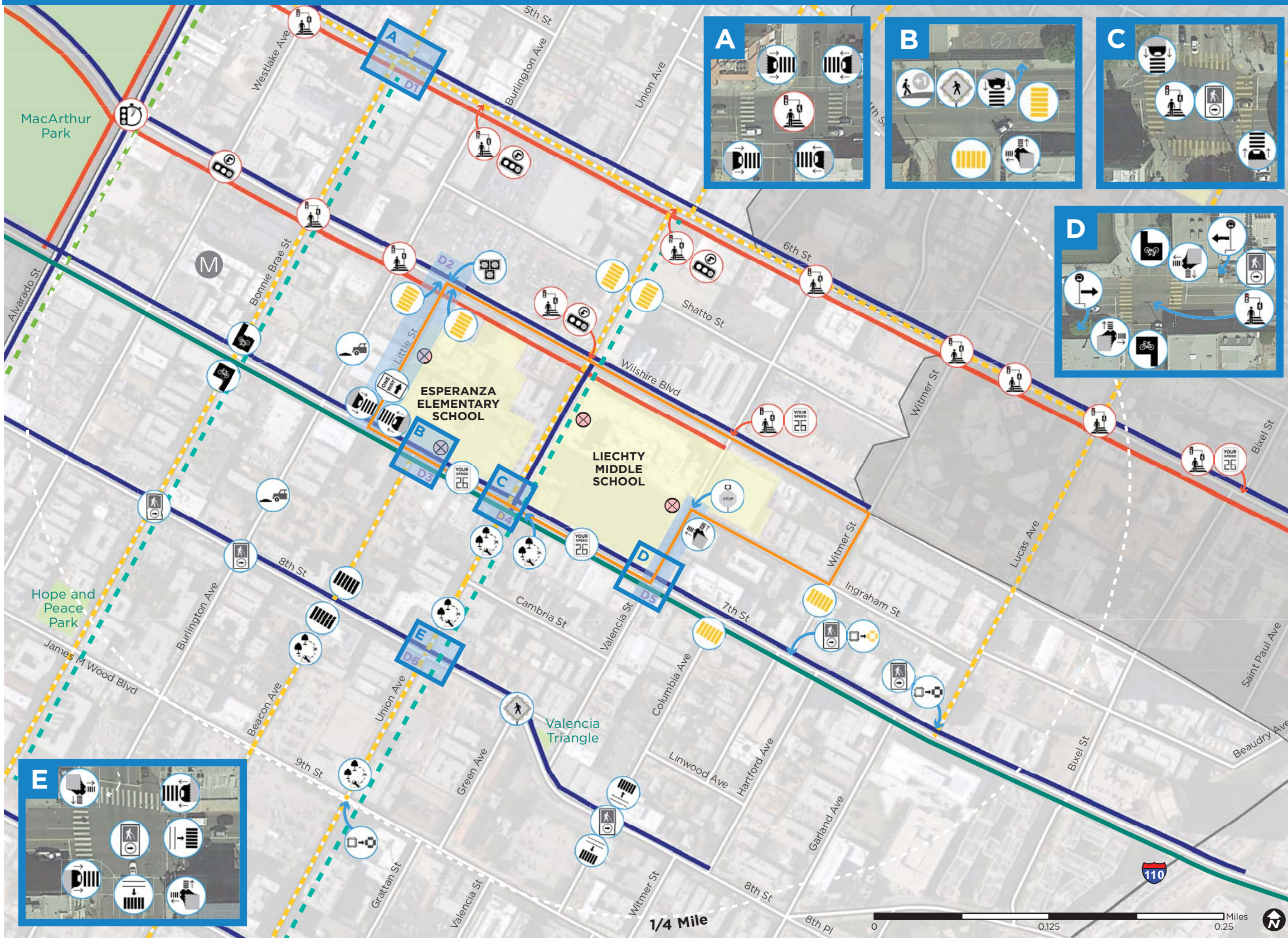


# SAFE ROUTES TO SCHOOL PLAN

# INFRASTRUCTURE IMPROVEMENTS



## SCHOOL

- Entrance/Exit
- Attendance Area

## PROPOSED INFRASTRUCTURE IMPROVEMENTS

- Accessible Pedestrian Signals (8)
- Bike Box (4)
- Bike Sharrows (2)
- Bus Stop Relocation (2)
- Continental Crosswalk - White (2)
- Continental Crosswalk - Yellow (8)
- Continental Crosswalk Upgrade - White (4)
- Continental Crosswalk Upgrade At All Legs - White (2)
- Continental Crosswalk Upgrade At All Legs - Yellow (1)
- Curb Extension (11)
- Curb Ramp +1 (1)
- Full Curb Extension (6)
- HAWK Signal (1)
- Leading Pedestrian Interval (2)
- One-way Street (1)
- Pedestrian Activated Flashing Beacon (2)
- Pedestrian Scale Street Lighting
- Speed Feedback Sign (2)
- Speed Humps (2)
- Stop Sign with Flashing Beacons (1)
- Tree Replacement and Sidewalk Repair (5)

## NON-PARTICIPATING CONSTRUCTION ITEMS

- Leading Pedestrian Interval (12)
- Protected Turn (4)
- Signal Timing (1)
- Speed Feedback Sign (2)

## NETWORK

- High Injury Network
- Vision Zero Prioritized Corridor
- Neighborhood Enhanced Network
- Bike Lane
- Bike Path (Proposed)

## FOR REFERENCE

- Metro Station
- Public Park or Open Space
- Detailed Plan (D#)

**ESPERANZA ELEMENTARY & JOHN H LIECHTY MIDDLE SCHOOL**  
City Council District 1 - LAUSD Local District Central



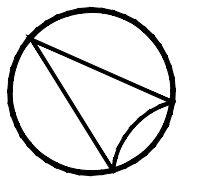
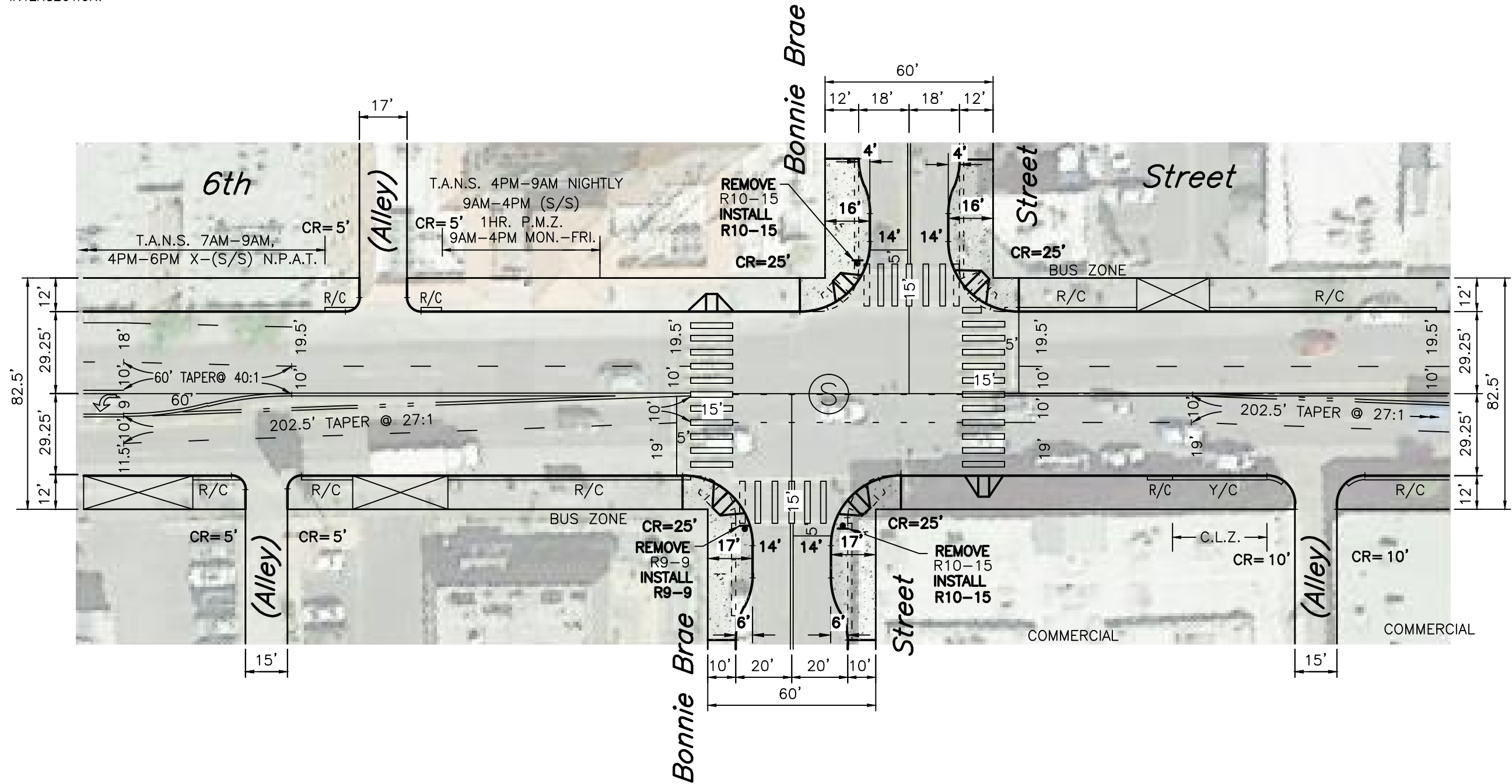
**LEGEND**

- EXISTING STRIPING & MARKINGS TO REMAIN.
  - EXISTING STRIPING & MARKINGS TO BE REMOVED.
  - PROPOSED STRIPING & MARKINGS.
- EXISTING SIGN AND POST.
  - EXISTING SIGN AND POST TO BE REMOVED OR RELOCATED.
  - PROPOSED SIGN AND POST.
- SIGNALIZED INTERSECTION.

- EXISTING RED CURB MARKINGS TO REMAIN.
  - EXISTING RED CURB MARKINGS TO BE REMOVED.
  - PROPOSED RED CURB MARKINGS.
- PROPOSED STREET LIGHTING.
- PEDESTRIAN ACTIVATED FLASHING BEACONS.
- PROPOSED RED FLASHING BEACON.

**SIGN LEGEND**

- TURNING TRAFFIC MUST YIELD TO PEDESTRIANS R10-15
- SIDEWALK CLOSED R9-9



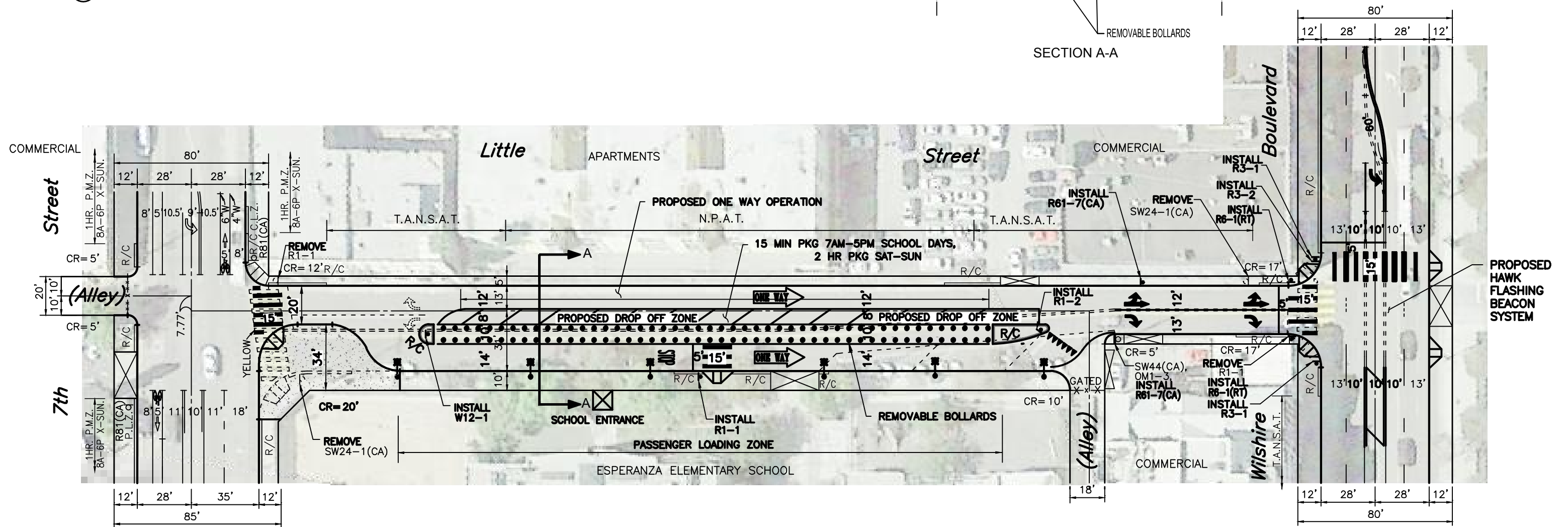
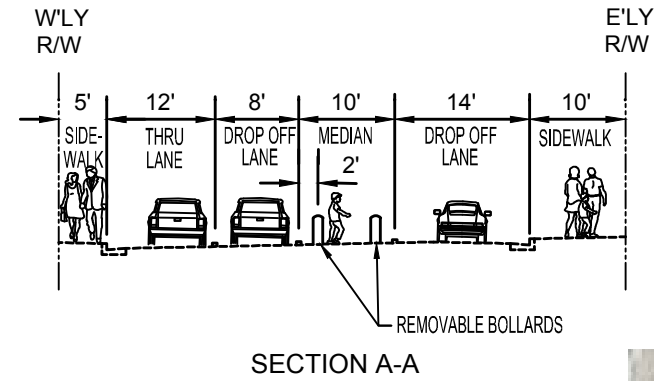
SCALE: 1"=40'

DRAWING NO. D1

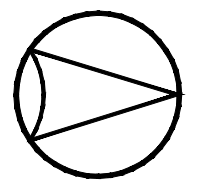
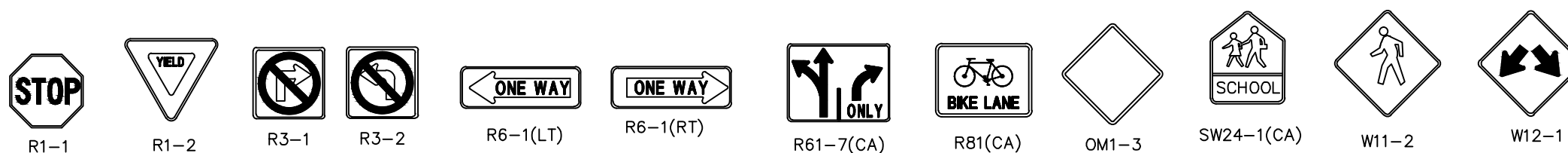
**SAFE ROUTES TO SCHOOL PLANS FOR THE TOP 50 SCHOOLS WITH MOST NEED**  
**ESPERANZA ELEMENTARY SCHOOL AND JOHN H. LIECHTY MIDDLE SCHOOL**  
**CONCEPTUAL DESIGN PLAN**  
**6TH STREET AND BONNIE BRAE STREET**

**LEGEND**

- EXISTING STRIPING & MARKINGS TO REMAIN.
  - EXISTING STRIPING & MARKINGS TO BE REMOVED.
  - PROPOSED STRIPING & MARKINGS.
- EXISTING SIGN AND POST.
  - EXISTING SIGN AND POST TO BE REMOVED OR RELOCATED.
  - PROPOSED SIGN AND POST.
- SIGNALIZED INTERSECTION.
- EXISTING RED CURB MARKINGS TO REMAIN.
  - EXISTING RED CURB MARKINGS TO BE REMOVED.
  - PROPOSED RED CURB MARKINGS.
- PROPOSED STREET LIGHTING.
- PEDESTRIAN ACTIVATED FLASHING BEACONS.
- PROPOSED RED FLASHING BEACON.



**SIGN LEGEND**



SCALE: 1"=50'

DRAWING NO. D2A

**SAFE ROUTES TO SCHOOL PLANS FOR THE TOP 50 SCHOOLS WITH MOST NEED**  
**ESPERANZA ELEMENTARY SCHOOL AND JOHN H. LIECHTY MIDDLE SCHOOL**  
**CONCEPTUAL DESIGN PLAN**  
**LITTLE STREET FROM WILSHIRE BOULEVARD TO 7TH STREET**

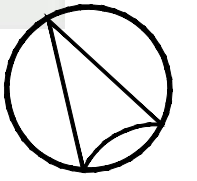
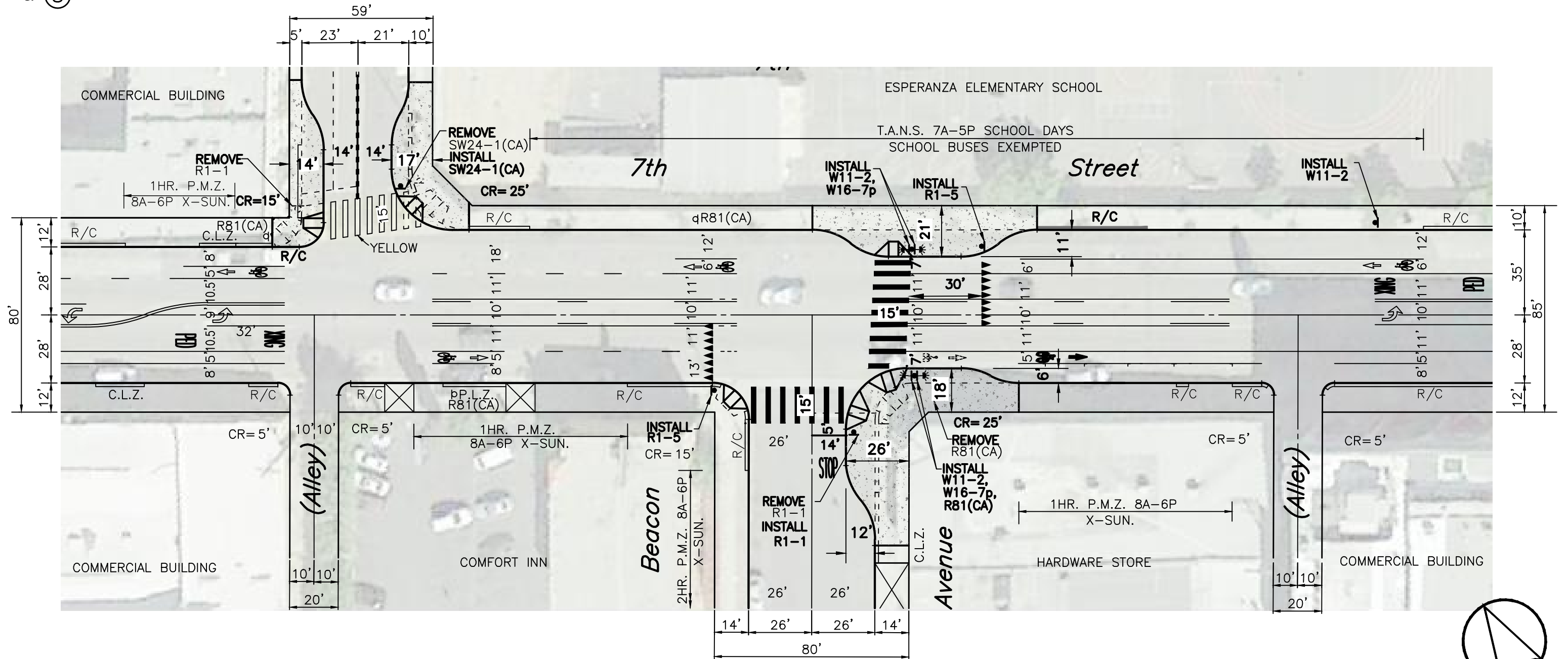
**LEGEND**

- EXISTING STRIPING & MARKINGS TO REMAIN.
  - EXISTING STRIPING & MARKINGS TO BE REMOVED.
  - PROPOSED STRIPING & MARKINGS.
- EXISTING SIGN AND POST.
  - EXISTING SIGN AND POST TO BE REMOVED OR RELOCATED.
  - PROPOSED SIGN AND POST.
- SIGNALIZED INTERSECTION.

- EXISTING RED CURB MARKINGS TO REMAIN.
  - EXISTING RED CURB MARKINGS TO BE REMOVED.
  - PROPOSED RED CURB MARKINGS.
- PROPOSED STREET LIGHTING.
- PEDESTRIAN ACTIVATED FLASHING BEACONS.
- PROPOSED RED FLASHING BEACON.

**SIGN LEGEND**

- R1-1
- R1-5
- R81(CA)
- SW24-1(CA)
- W11-2
- W16-7p



SCALE: 1"=40'

DRAWING NO. D3

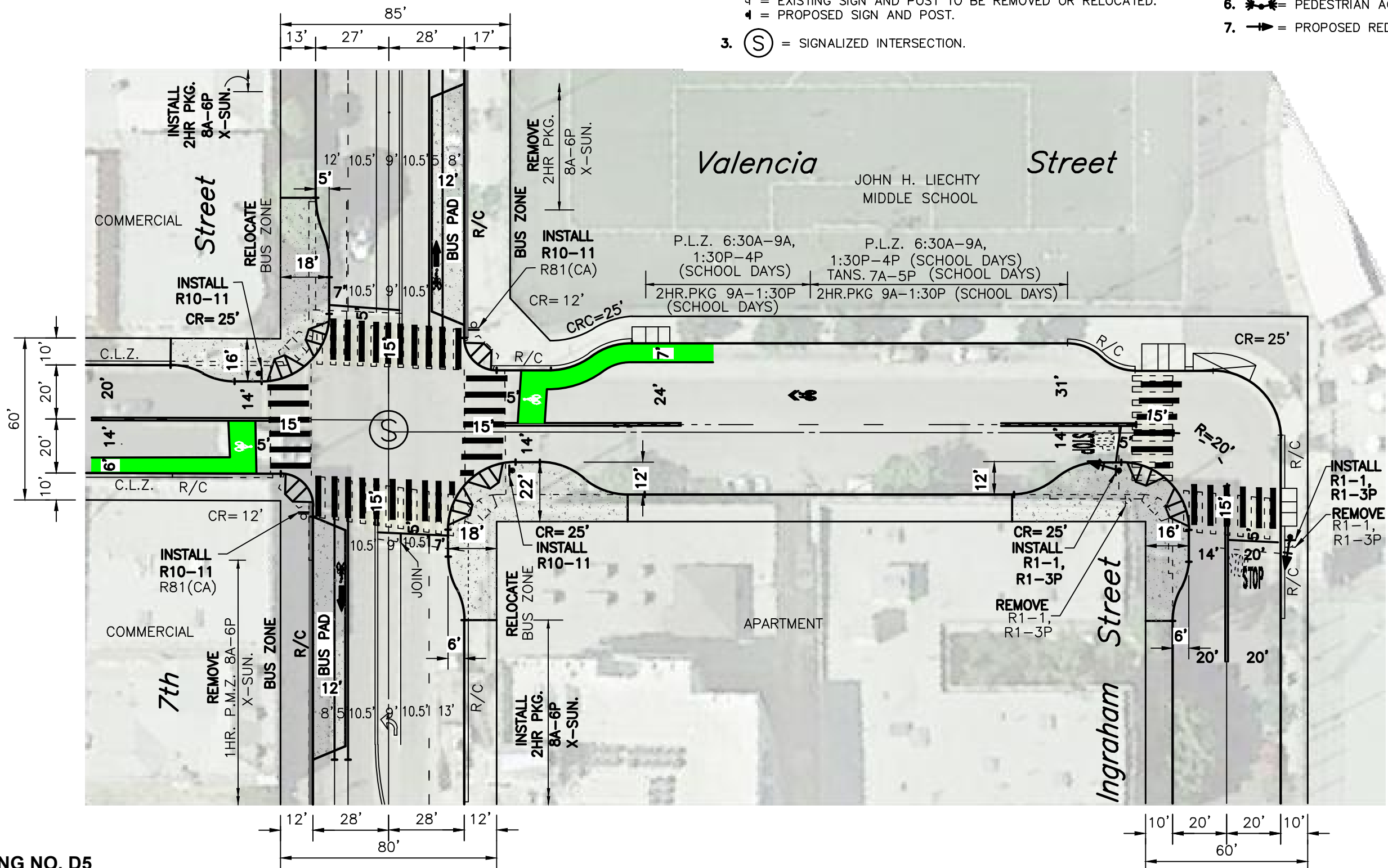
**SAFE ROUTES TO SCHOOL PLANS FOR THE TOP 50 SCHOOLS WITH MOST NEED**  
**ESPERANZA ELEMENTARY SCHOOL AND JOHN H. LIECHTY MIDDLE SCHOOL**  
**CONCEPTUAL DESIGN PLAN**  
**7TH STREET**





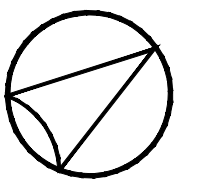
**LEGEND**

- 1. = EXISTING STRIPING & MARKINGS TO REMAIN.
- 2. = EXISTING STRIPING & MARKINGS TO BE REMOVED.
- 3. = PROPOSED STRIPING & MARKINGS.
- 4. = EXISTING RED CURB MARKINGS TO REMAIN.
- 5. = EXISTING RED CURB MARKINGS TO BE REMOVED.
- 6. = PROPOSED RED CURB MARKINGS.
- 7. = SIGNALIZED INTERSECTION.
- 8. = EXISTING SIGN AND POST.
- 9. = EXISTING SIGN AND POST TO BE REMOVED OR RELOCATED.
- 10. = PROPOSED SIGN AND POST.
- 11. = PROPOSED STREET LIGHTING.
- 12. = PEDESTRIAN ACTIVATED FLASHING BEACONS.
- 13. = PROPOSED RED FLASHING BEACON.



**SIGN LEGEND**

- R1-1
- R1-3P
- R3-7
- R10-11
- R81(CA)



SCALE: 1"=40'

DRAWING NO. D5

**SAFE ROUTES TO SCHOOL PLANS FOR THE TOP 50 SCHOOLS WITH MOST NEED**

**ESPERANZA ELEMENTARY SCHOOL AND JOHN H. LIECHTY MIDDLE SCHOOL**

**CONCEPTUAL DESIGN PLAN  
7TH STREET - VALENCIA STREET & INGRAHAM STREET**

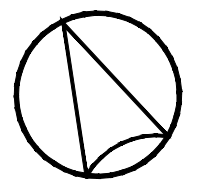
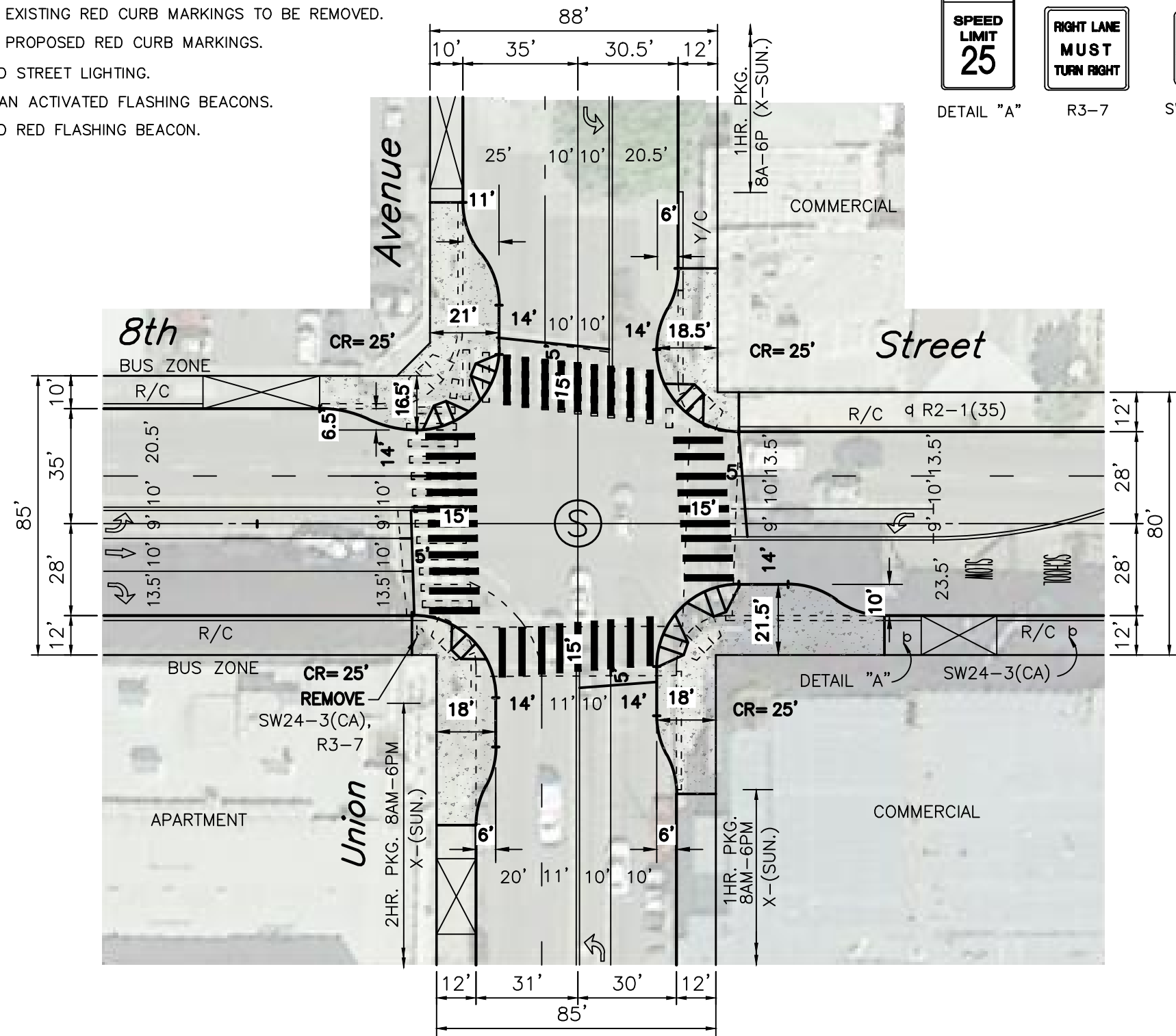
**LEGEND**

- EXISTING STRIPING & MARKINGS TO REMAIN.
  - EXISTING STRIPING & MARKINGS TO BE REMOVED.
  - PROPOSED STRIPING & MARKINGS.
- EXISTING SIGN AND POST.
  - EXISTING SIGN AND POST TO BE REMOVED OR RELOCATED.
  - PROPOSED SIGN AND POST.
- SIGNALIZED INTERSECTION.

- EXISTING RED CURB MARKINGS TO REMAIN.
  - EXISTING RED CURB MARKINGS TO BE REMOVED.
  - PROPOSED RED CURB MARKINGS.
- PROPOSED STREET LIGHTING.
- PEDESTRIAN ACTIVATED FLASHING BEACONS.
- PROPOSED RED FLASHING BEACON.

**SIGN LEGEND**

- SCHOOL  
SPEED LIMIT  
25  
DETAIL "A"
- RIGHT LANE  
MUST  
TURN RIGHT  
R3-7
- AHEAD  
SW24-1(CA)



SCALE: 1"=40'

DRAWING NO. D6

**SAFE ROUTES TO SCHOOL PLANS FOR THE TOP 50 SCHOOLS WITH MOST NEED**  
**ESPERANZA ELEMENTARY SCHOOL AND JOHN H. LIECHTY MIDDLE SCHOOL**  
**CONCEPTUAL DESIGN PLAN**  
**UNION AVENUE AND 8TH STREET**